

Zoning and Planning Committee -- 10/24/2022

Presentation of Preliminary Mapping of Proposed New Districts within Village Centers

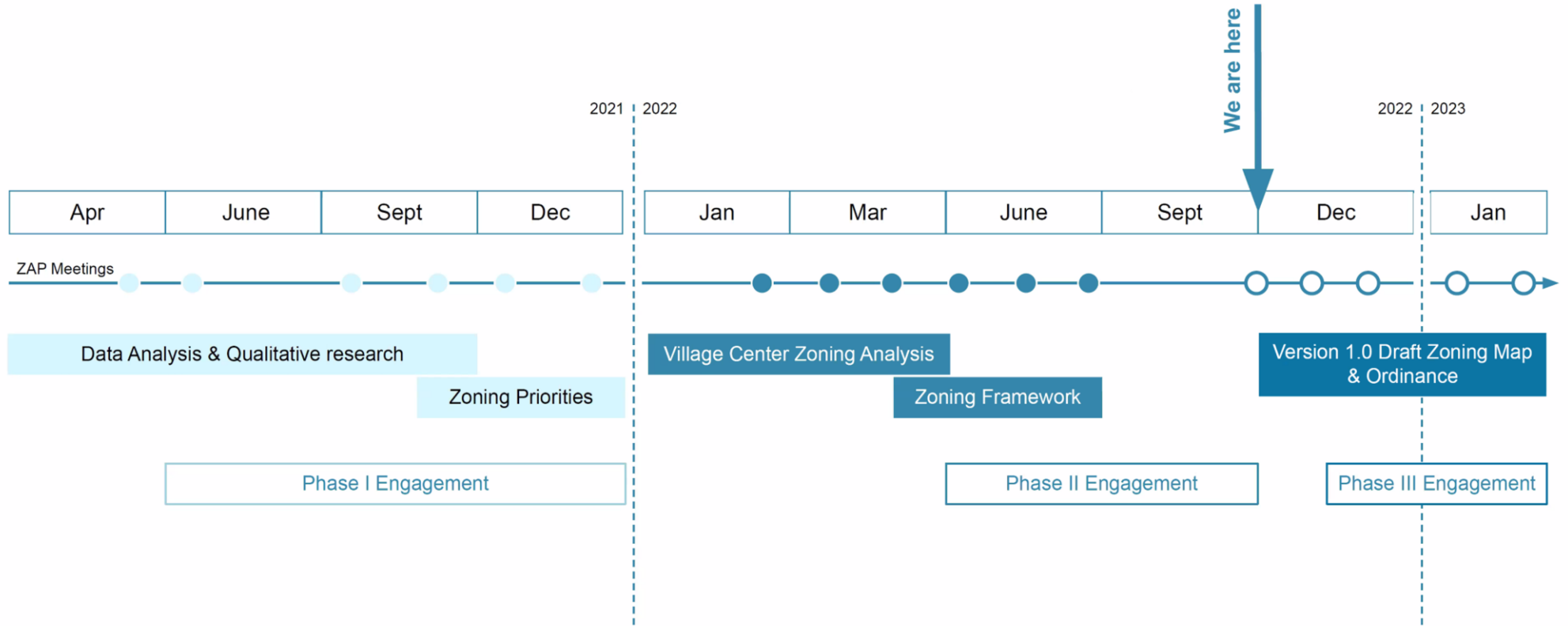
(Selected Slides)

Agenda

1. Where we are
2. Recap of Zoning Approach
3. Draft maps of Village Center Districts
4. Next Steps
 - a. Engagement outcomes at 11/14 ZAP
 - b. Calendar

Timeline: Where we are

Building Upon A Multi-Year Effort



Intended Outcomes

- Diverse housing options
- New local businesses
- Active gathering spaces
- Safe sidewalks / streets
- Sustainable / accessible buildings



This code regulates urban form through the following principal mechanisms:

1 Building Footprint
Sets the maximum area per story

2 Building Height
Sets the maximum height in stories/feet

3 Roof Form
Provides options for a flat or pitched roof half-story

Zoning Approach

*The figures below represent proposed typical zoning allowances

Village Center 1 (VC1)

2.5 Stories

49 Feet tall, max.

5,000 SF, max. footprint

Residential development allowed

Village Center 2 (VC2)

3.5 Stories

62 Feet tall, max.

10,000 SF, max. footprint

Mixed Use/Commercial, & Residential development allowed

Village Center 3 (VC3)

4.5 Stories

75 Feet tall, max.

15,000 SF, max. footprint

Mixed Use/Commercial, & Residential development allowed

Proposed Development



Existing Development



Draft District Maps

1. Timeline: where we are
2. Recap of Zoning Approach
- 3. Draft maps of Village Center Districts**
4. Next Steps

The following pages present draft boundaries for the new Village Center Overlay Districts.

Mapping Principles:

- We customized the approach for each VC based on visual evidence, using Google Earth and site visits.
- Parcels are included within the proposed overlay districts if the current building(s) on site are inconsistent with the contextual pattern of the surrounding parcels and/or if they include large surface parking lots that interrupt the urban pattern.
- Where possible, the same district is proposed on both sides of key mixed-use streets.
- Zoning tiers step down along side and rear lot lines.

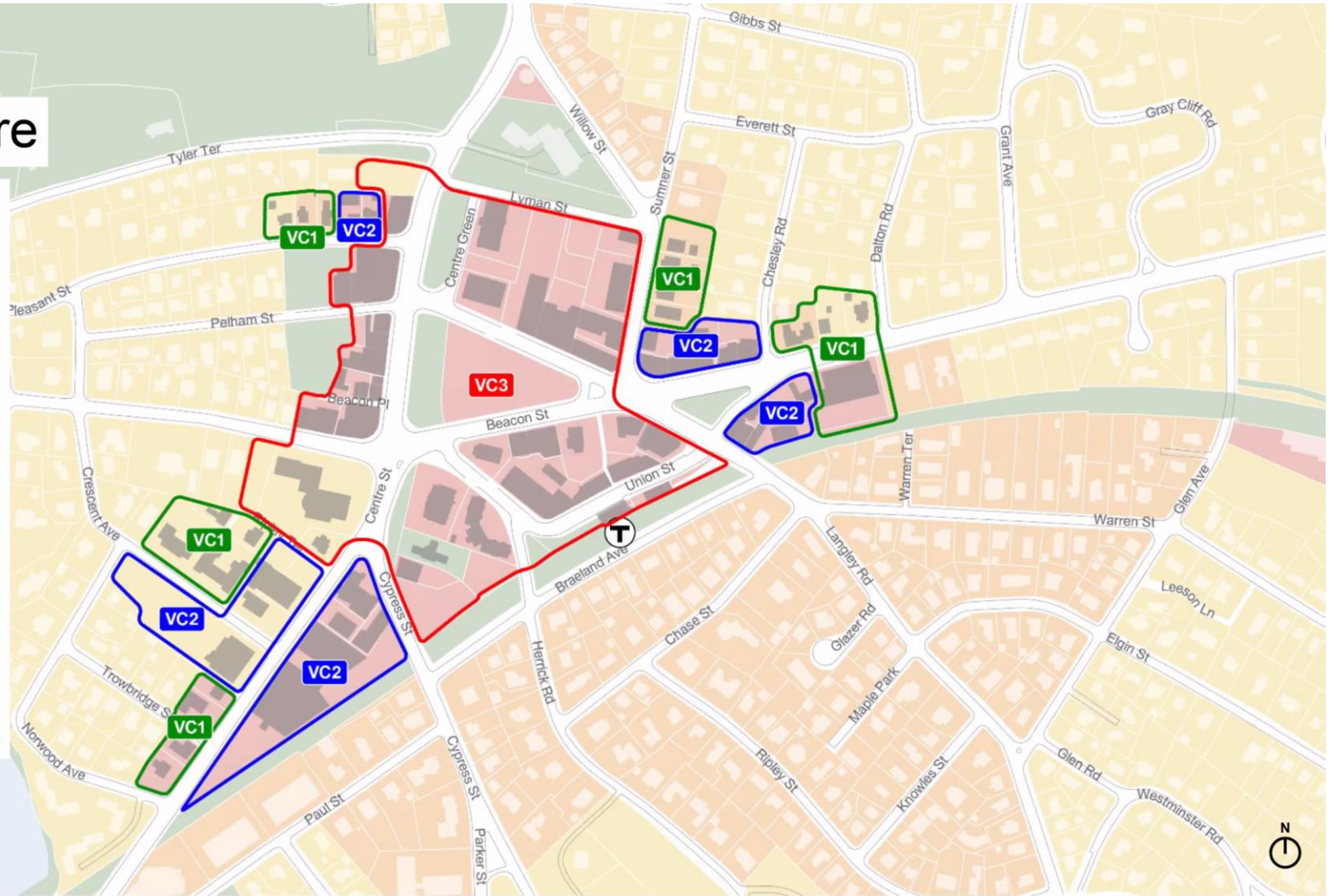
Newton Centre

Existing Zoning

- Business (BU)
- Manufacturing (LM, M)
- Multi-Residence (MR)
- Single Residence (SR)
- Mixed Use (MU)
- Public Use & Open Space (PU, OS/R)

Proposed Zoning

- VC3**
Category: By-Right / Special Permit
Footprint, max: 15,000 sf / 17,500 sf
Height, max: 4.5 stories / 5.5 stories
Use: Residential, Commercial, Mixed-Use
- VC2**
Category: By-Right / Special Permit
Footprint, max: 10,000 sf / 12,500 sf
Height, max: 3.5 stories / 4.5 stories
Use: Residential, Commercial, Mixed-Use
- VC1**
Category: By-Right / Special Permit
Footprint, max: 5,000 sf / 7,500 sf
Height, max: 2.5 stories / 3.5 stories
Use: Residential / Commercial, Mixed-Use



Draft District Maps

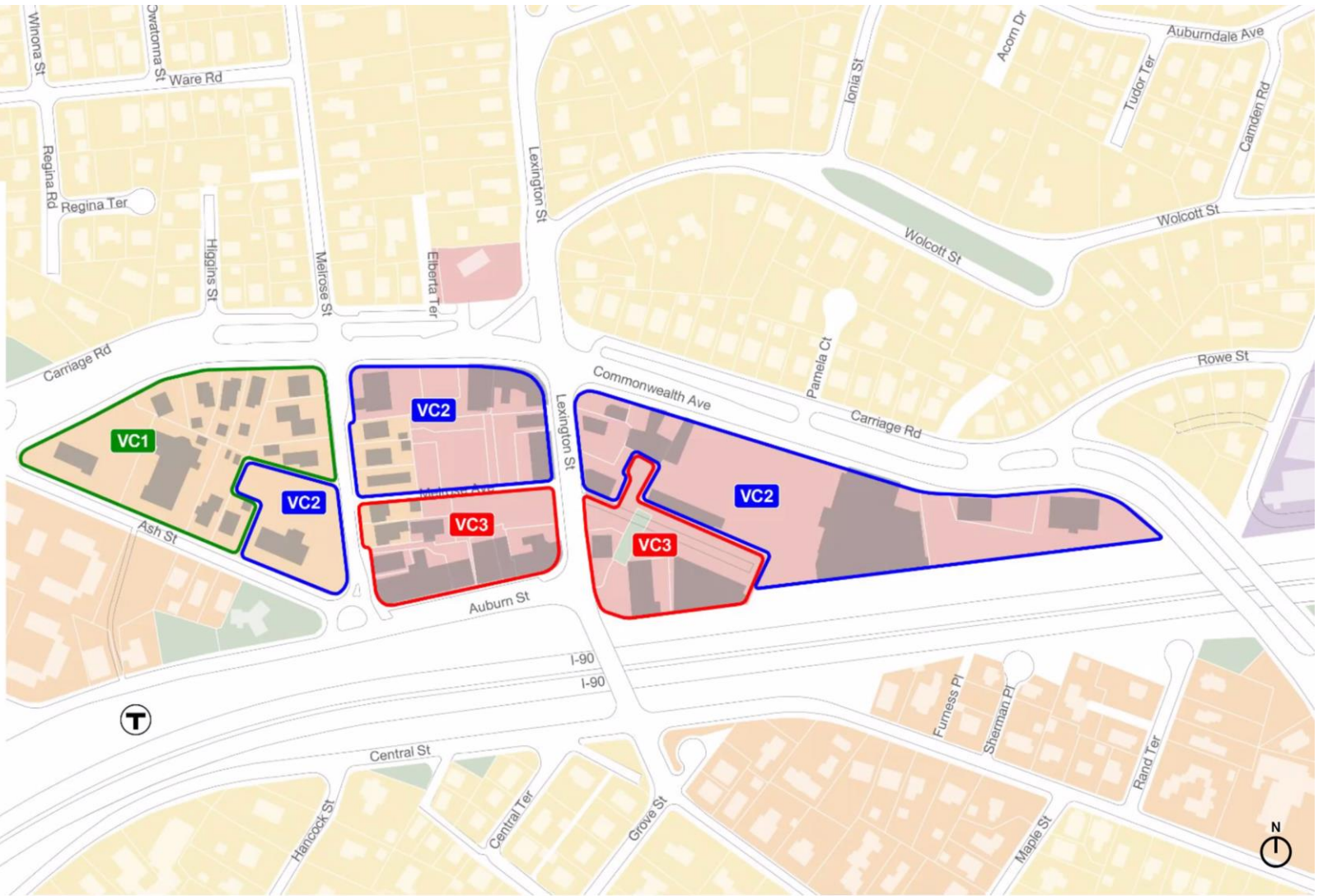
Auburndale

Existing Zoning

- Business (BU)
- Manufacturing (LM, M)
- Multi-Residence (MR)
- Single Residence (SR)
- Mixed Use (MU)
- Public Use & Open Space (PU, OS/R)

Proposed Zoning

- VC3**
Category: By-Right / Special Permit
Footprint, max: 15,000 sf / 17,500 sf
Height, max: 4.5 stories / 5.5 stories
Use: Residential, Commercial, Mixed-Use
- VC2**
Category: By-Right / Special Permit
Footprint, max: 10,000 sf / 12,500 sf
Height, max: 3.5 stories / 4.5 stories
Use: Residential, Commercial, Mixed-Use
- VC1**
Category: By-Right / Special Permit
Footprint, max: 5,000 sf / 7,500 sf
Height, max: 2.5 stories / 3.5 stories
Use: Residential / Commercial, Mixed-Use



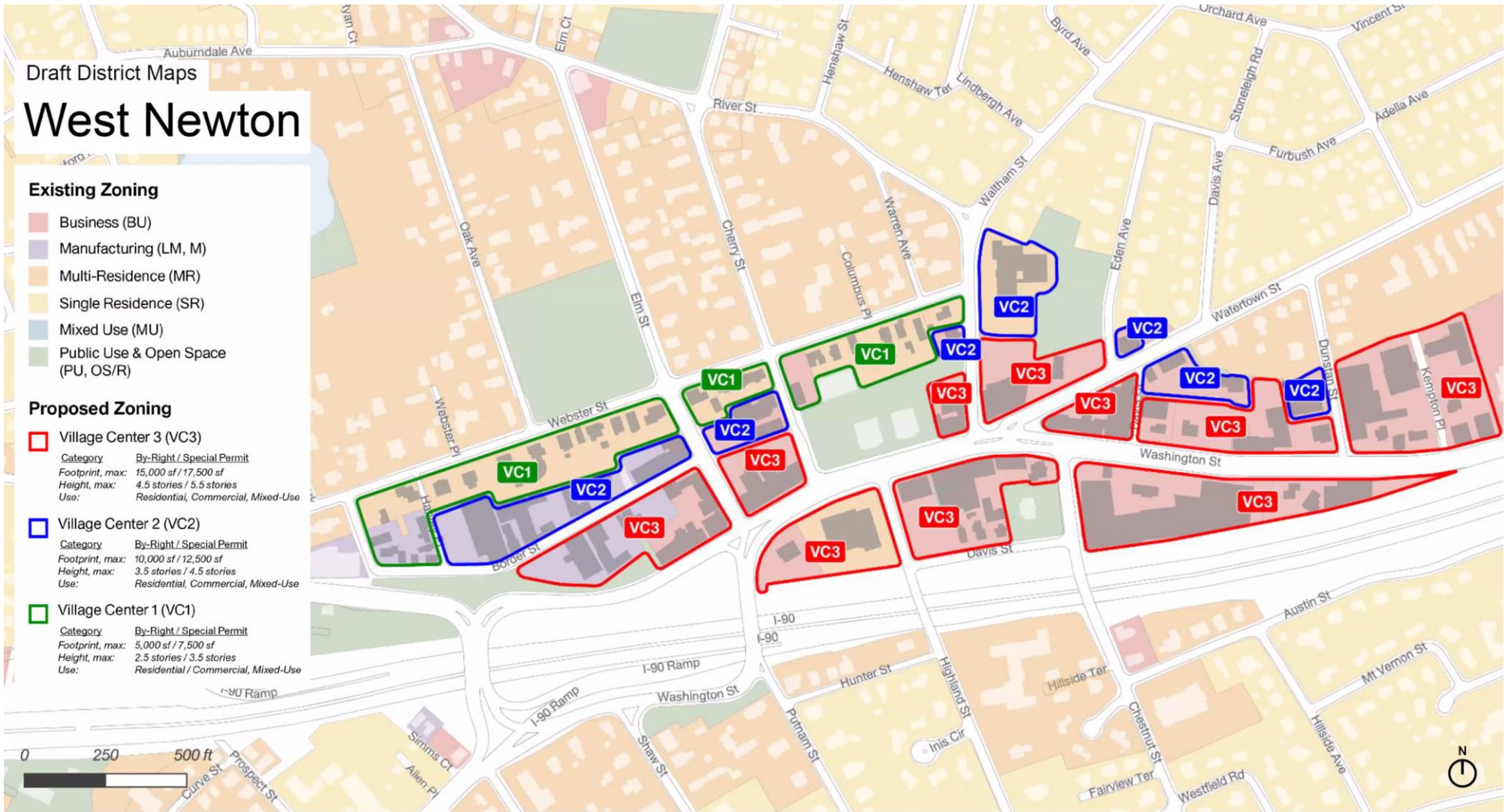
West Newton

Existing Zoning

- Business (BU)
- Manufacturing (LM, M)
- Multi-Residence (MR)
- Single Residence (SR)
- Mixed Use (MU)
- Public Use & Open Space (PU, OS/R)

Proposed Zoning

- VC3**
Category: By-Right / Special Permit
Footprint, max: 15,000 sf / 17,500 sf
Height, max: 4.5 stories / 5.5 stories
Use: Residential, Commercial, Mixed-Use
- VC2**
Category: By-Right / Special Permit
Footprint, max: 10,000 sf / 12,500 sf
Height, max: 3.5 stories / 4.5 stories
Use: Residential, Commercial, Mixed-Use
- VC1**
Category: By-Right / Special Permit
Footprint, max: 5,000 sf / 7,500 sf
Height, max: 2.5 stories / 3.5 stories
Use: Residential / Commercial, Mixed-Use



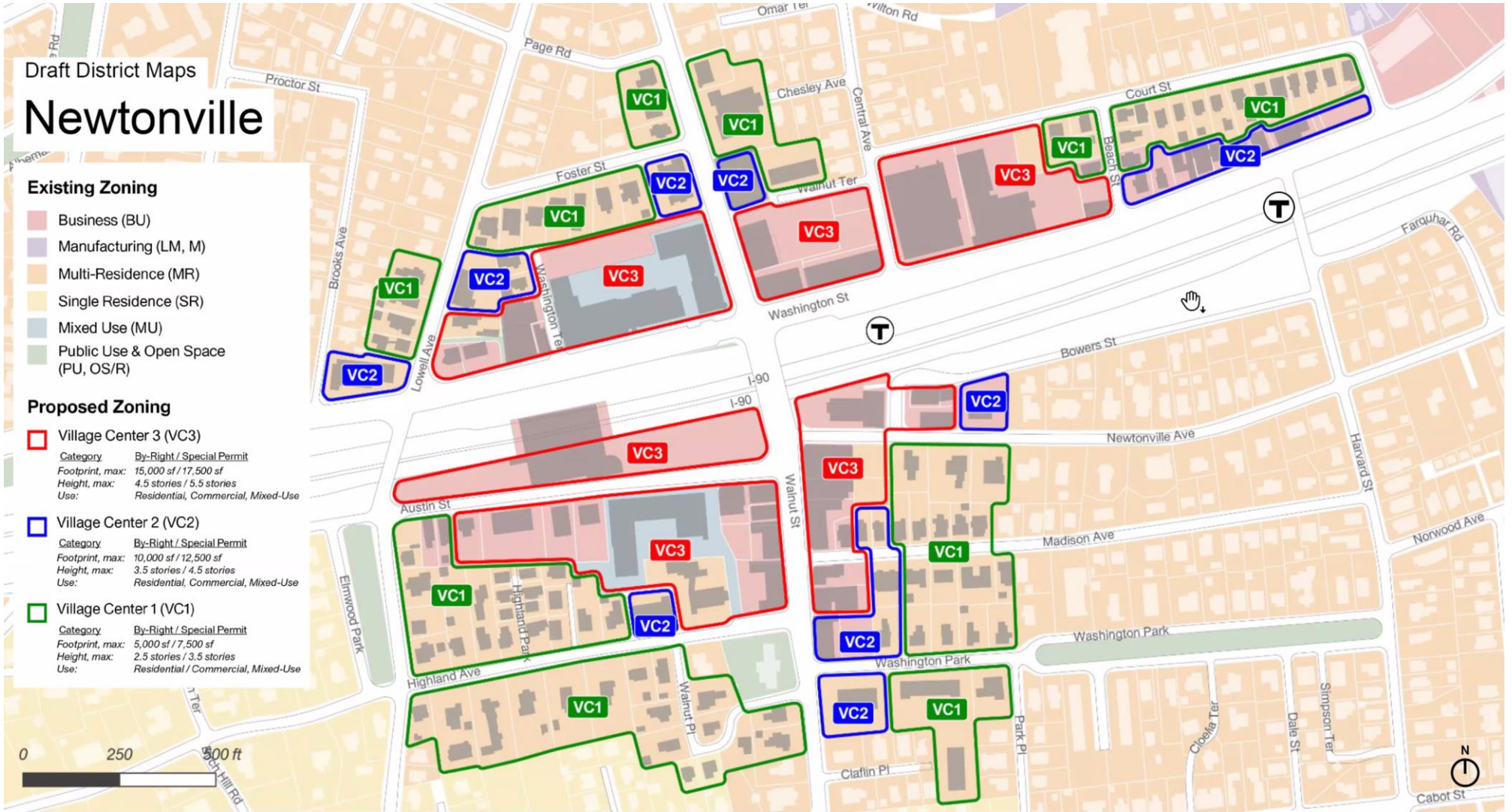
Newtonville

Existing Zoning

- Business (BU)
- Manufacturing (LM, M)
- Multi-Residence (MR)
- Single Residence (SR)
- Mixed Use (MU)
- Public Use & Open Space (PU, OS/R)

Proposed Zoning

- VC3** Village Center 3 (VC3)
Category: By-Right / Special Permit
Footprint, max: 15,000 sf / 17,500 sf
Height, max: 4.5 stories / 5.5 stories
Use: Residential, Commercial, Mixed-Use
- VC2** Village Center 2 (VC2)
Category: By-Right / Special Permit
Footprint, max: 10,000 sf / 12,500 sf
Height, max: 3.5 stories / 4.5 stories
Use: Residential, Commercial, Mixed-Use
- VC1** Village Center 1 (VC1)
Category: By-Right / Special Permit
Footprint, max: 5,000 sf / 7,500 sf
Height, max: 2.5 stories / 3.5 stories
Use: Residential / Commercial, Mixed-Use



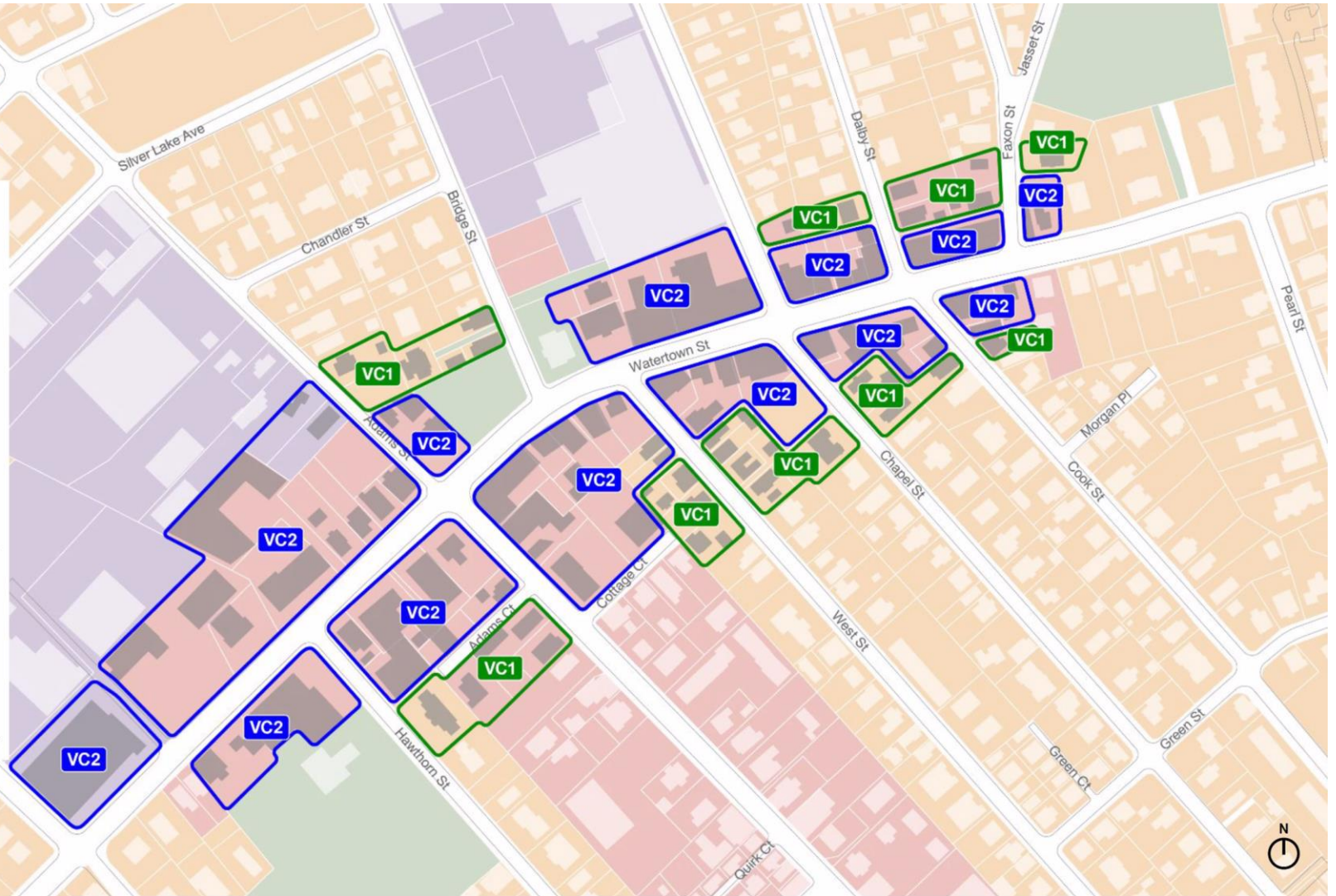
Nonantum

Existing Zoning

- Business (BU)
- Manufacturing (LM, M)
- Multi-Residence (MR)
- Single Residence (SR)
- Mixed Use (MU)
- Public Use & Open Space (PU, OS/R)

Proposed Zoning

- VC3**
Category: By-Right / Special Permit
Footprint, max: 15,000 sf / 17,500 sf
Height, max: 4.5 stories / 5.5 stories
Use: Residential, Commercial, Mixed-Use
- VC2**
Category: By-Right / Special Permit
Footprint, max: 10,000 sf / 12,500 sf
Height, max: 3.5 stories / 4.5 stories
Use: Residential, Commercial, Mixed-Use
- VC1**
Category: By-Right / Special Permit
Footprint, max: 5,000 sf / 7,500 sf
Height, max: 2.5 stories / 3.5 stories
Use: Residential / Commercial, Mixed-Use



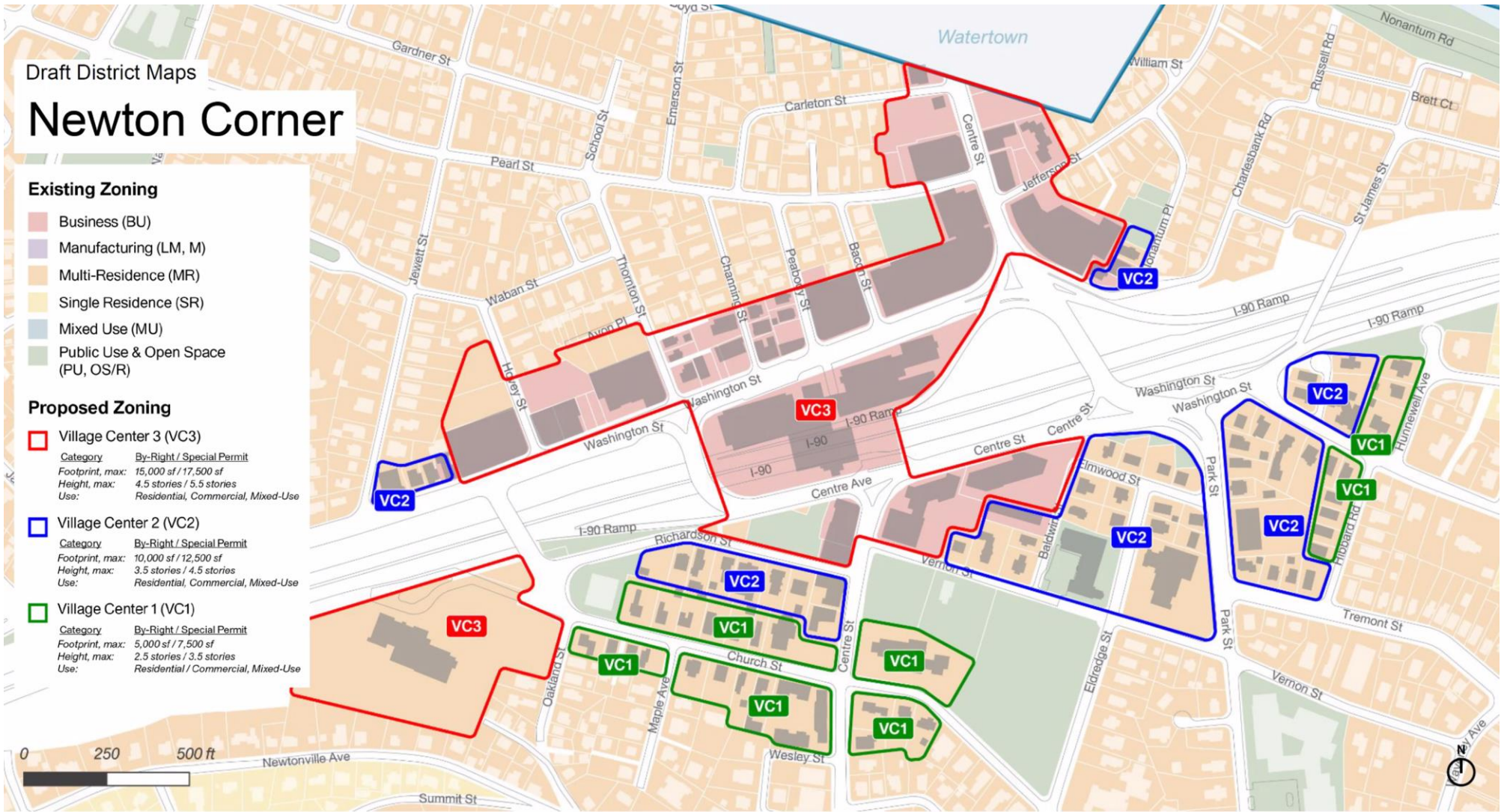
Newton Corner

Existing Zoning

- Business (BU)
- Manufacturing (LM, M)
- Multi-Residence (MR)
- Single Residence (SR)
- Mixed Use (MU)
- Public Use & Open Space (PU, OS/R)

Proposed Zoning

- VC3**
Category: By-Right / Special Permit
Footprint, max: 15,000 sf / 17,500 sf
Height, max: 4.5 stories / 5.5 stories
Use: Residential, Commercial, Mixed-Use
- VC2**
Category: By-Right / Special Permit
Footprint, max: 10,000 sf / 12,500 sf
Height, max: 3.5 stories / 4.5 stories
Use: Residential, Commercial, Mixed-Use
- VC1**
Category: By-Right / Special Permit
Footprint, max: 5,000 sf / 7,500 sf
Height, max: 2.5 stories / 3.5 stories
Use: Residential / Commercial, Mixed-Use



Newton Lower Falls

Existing Zoning

- Business (BU)
- Manufacturing (LM, M)
- Multi-Residence (MR)
- Single Residence (SR)
- Mixed Use (MU)
- Public Use & Open Space (PU, OS/R)

Proposed Zoning

- VC3**
Category: By-Right / Special Permit
Footprint, max: 15,000 sf / 17,500 sf
Height, max: 4.5 stories / 5.5 stories
Use: Residential, Commercial, Mixed-Use
- VC2**
Category: By-Right / Special Permit
Footprint, max: 10,000 sf / 12,500 sf
Height, max: 3.5 stories / 4.5 stories
Use: Residential, Commercial, Mixed-Use
- VC1**
Category: By-Right / Special Permit
Footprint, max: 5,000 sf / 7,500 sf
Height, max: 2.5 stories / 3.5 stories
Use: Residential / Commercial, Mixed-Use



Waban

Existing Zoning

- Business (BU)
- Manufacturing (LM, M)
- Multi-Residence (MR)
- Single Residence (SR)
- Mixed Use (MU)
- Public Use & Open Space (PU, OS/R)

Proposed Zoning

- Village Center 3 (VC3)**
Category: By-Right / Special Permit
Footprint, max: 15,000 sf / 17,500 sf
Height, max: 4.5 stories / 5.5 stories
Use: Residential, Commercial, Mixed-Use
- Village Center 2 (VC2)**
Category: By-Right / Special Permit
Footprint, max: 10,000 sf / 12,500 sf
Height, max: 3.5 stories / 4.5 stories
Use: Residential, Commercial, Mixed-Use
- Village Center 1 (VC1)**
Category: By-Right / Special Permit
Footprint, max: 5,000 sf / 7,500 sf
Height, max: 2.5 stories / 3.5 stories
Use: Residential / Commercial, Mixed-Use



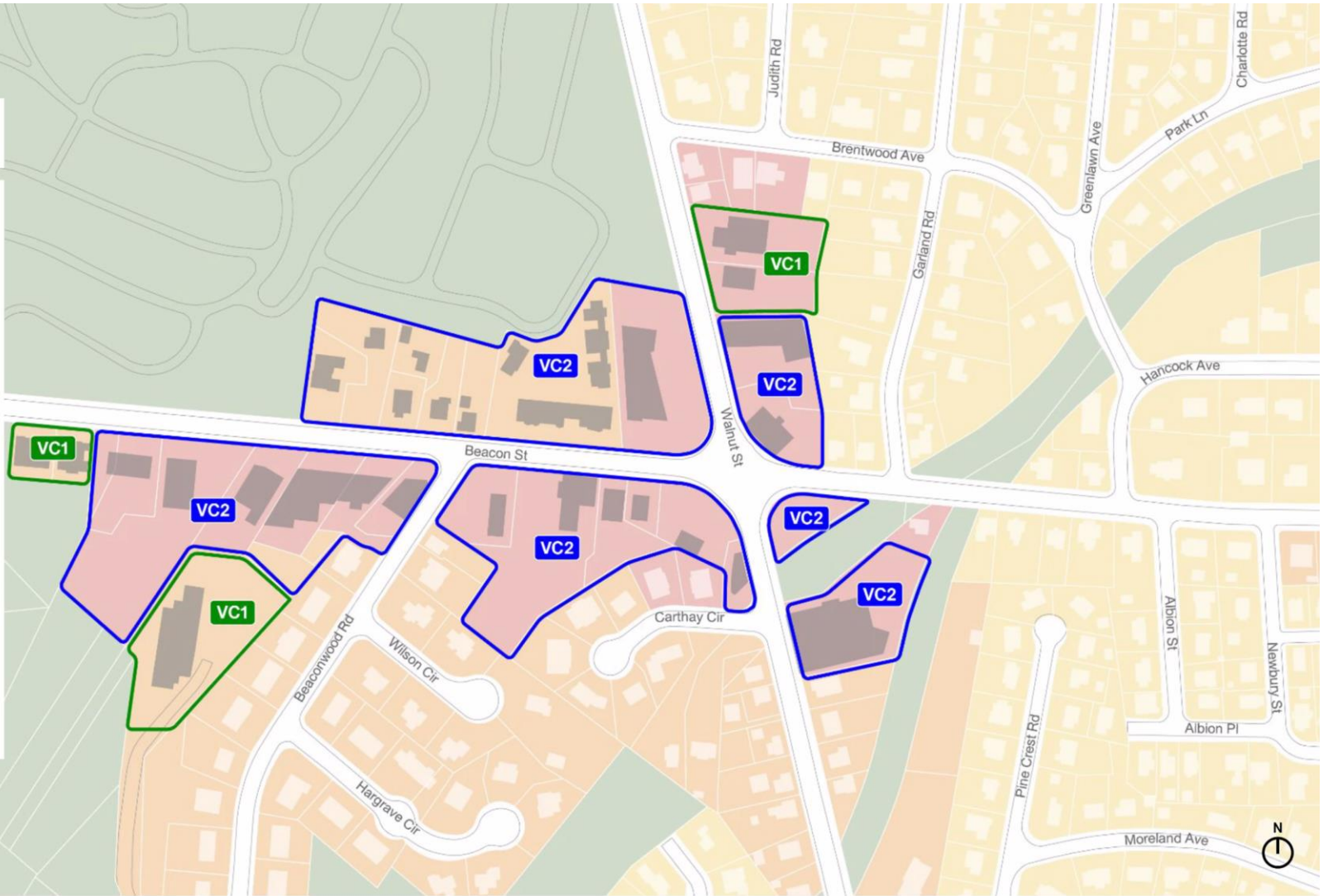
Four Corners

Existing Zoning

- Business (BU)
- Manufacturing (LM, M)
- Multi-Residence (MR)
- Single Residence (SR)
- Mixed Use (MU)
- Public Use & Open Space (PU, OS/R)

Proposed Zoning

- Village Center 3 (VC3)**
Category: By-Right / Special Permit
Footprint, max: 15,000 sf / 17,500 sf
Height, max: 4.5 stories / 5.5 stories
Use: Residential, Commercial, Mixed-Use
- Village Center 2 (VC2)**
Category: By-Right / Special Permit
Footprint, max: 10,000 sf / 12,500 sf
Height, max: 3.5 stories / 4.5 stories
Use: Residential, Commercial, Mixed-Use
- Village Center 1 (VC1)**
Category: By-Right / Special Permit
Footprint, max: 5,000 sf / 7,500 sf
Height, max: 2.5 stories / 3.5 stories
Use: Residential / Commercial, Mixed-Use



Upper Falls (Pettee Square)

Existing Zoning

- Business (BU)
- Manufacturing (LM, M)
- Multi-Residence (MR)
- Single Residence (SR)
- Mixed Use (MU)
- Public Use & Open Space (PU, OS/R)

Proposed Zoning

- VC3**
Category: By-Right / Special Permit
Footprint, max: 15,000 sf / 17,500 sf
Height, max: 4.5 stories / 5.5 stories
Use: Residential, Commercial, Mixed-Use
- VC2**
Category: By-Right / Special Permit
Footprint, max: 10,000 sf / 12,500 sf
Height, max: 3.5 stories / 4.5 stories
Use: Residential, Commercial, Mixed-Use
- VC1**
Category: By-Right / Special Permit
Footprint, max: 5,000 sf / 7,500 sf
Height, max: 2.5 stories / 3.5 stories
Use: Residential / Commercial, Mixed-Use



Newton Highlands

Existing Zoning

- Business (BU)
- Manufacturing (LM, M)
- Multi-Residence (MR)
- Single Residence (SR)
- Mixed Use (MU)
- Public Use & Open Space (PU, OS/R)

Proposed Zoning

- VC3**
Category: By-Right / Special Permit
Footprint, max: 15,000 sf / 17,500 sf
Height, max: 4.5 stories / 5.5 stories
Use: Residential, Commercial, Mixed-Use
- VC2**
Category: By-Right / Special Permit
Footprint, max: 10,000 sf / 12,500 sf
Height, max: 3.5 stories / 4.5 stories
Use: Residential, Commercial, Mixed-Use
- VC1**
Category: By-Right / Special Permit
Footprint, max: 5,000 sf / 7,500 sf
Height, max: 2.5 stories / 3.5 stories
Use: Residential / Commercial, Mixed-Use



Thompsonville

Existing Zoning

- Business (BU)
- Manufacturing (LM, M)
- Multi-Residence (MR)
- Single Residence (SR)
- Mixed Use (MU)
- Public Use & Open Space (PU, OS/R)

Proposed Zoning

- VC3**
Category: By-Right / Special Permit
Footprint, max: 15,000 sf / 17,500 sf
Height, max: 4.5 stories / 5.5 stories
Use: Residential, Commercial, Mixed-Use
- VC2**
Category: By-Right / Special Permit
Footprint, max: 10,000 sf / 12,500 sf
Height, max: 3.5 stories / 4.5 stories
Use: Residential, Commercial, Mixed-Use
- VC1**
Category: By-Right / Special Permit
Footprint, max: 5,000 sf / 7,500 sf
Height, max: 2.5 stories / 3.5 stories
Use: Residential / Commercial, Mixed-Use



Next Steps

Calendar

